2-1

VICG IAF CHANDIGARH, INDIA
CHANDIGARH 28 FEB 23 Eff 11 MAR 23 VOR Z RWY 29

CHANDIGARH Approach	CHANDIGARH Tower	ATIS
122.65, 120.7	118.3, 118.925	116.5

VOR CHG	FINAL Apch Crs	FAF	MDA(H)	Apt Elev 1032'
116.5	293°	D 8.0 CHG 3000'	1500' (468)	RWY 1029'

MISSED APCH : Climb STRAIGHT AHEAD to 3500', then climbing turn LEFT to join VOR hold at 5000' or as directed by ATC.

Alt Set: hPa	Rwy Elev: 37 hPa	Trans level: By ATC	Trans alt: 12000'

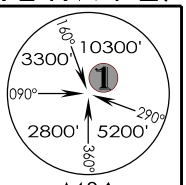

MSA
CHG VOR

1 : MSA within 10Nm from R-340 to R-110 is 8000'.

DME Required

Max IAS O/B 220 Kts.

1 MIN = 1 NM

SURVEY PERIOD : 2022-23

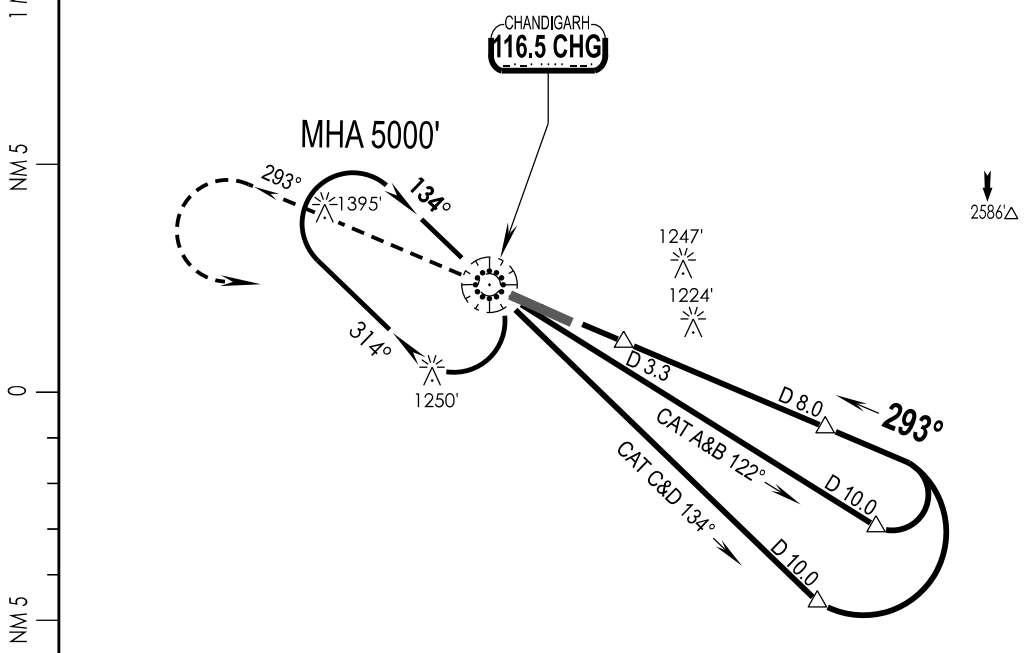

CAUTION

- Do not cross beyond D13.5 CHG during Reversal procedure to avoid entering VID-122, when active.

CHG DME	4.0	5.0	6.0	7.0	8.0
ALTITUDE (ft)	1730	2050	2370	2690	3000

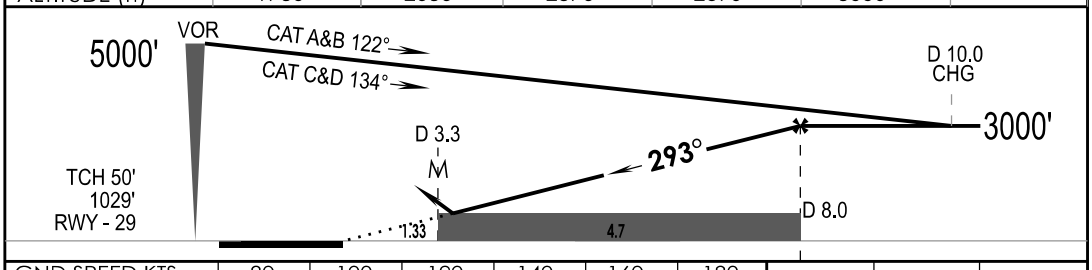

GND SPEED KTS	80	100	120	140	160	180
DESCENT ANGLE 3.0°	425	531	637	743	849	955

MAP AT D 3.3 CHG

CAT-II
PAPI-L
3500'
5000' LT

STRAIGHT-IN LANDING RWY 29

MDA (H) CDFA 1500' (468')

	IALS	ALS OUT
A	RVR 1500m	
B		
C	RVR 1800m	RVR 2200m
D		

CIRCLE - TO - LAND

AVOID VISUAL CIRCLING OVER CHANDIGARH CITY

Max Kts	MDA (H)	VIS
100	1690' (658')	3000m
135		
180	1790' (758')	3500m
205		3600m

CHANGES : NEW PROCEDURE

IPDC, DTE OF OPS (T & H)